



The Church of Scotland

Parish: EDINBURGH LIBERTON NORTHFIELD

Presbytery Edinburgh

Parish EDINBURGH LIBERTON NORTHFIELD



**Scotland's
Census 2011**
Shaping our future

**STATISTICS
FOR MISSION**

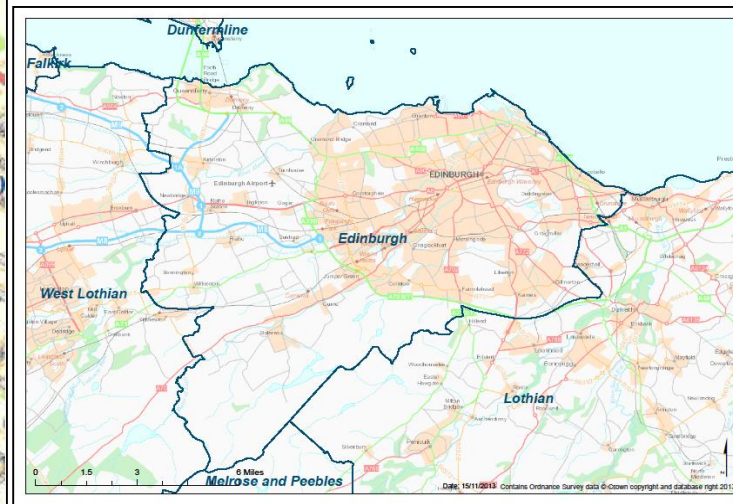
This profile of selected Census data has been prepared by the Statistics for Mission Group of the Church of Scotland for use by Congregations, Presbyteries and Councils of the Church. Further resources can be found at www.resourcingmission.org.uk.

Details of Scotland's Census including definitions and full data can be explored at www.scotlandscensus.gov.uk.

SDG

To understand God's thoughts we must study statistics, for these are the measure of his purpose.

Florence Nightingale



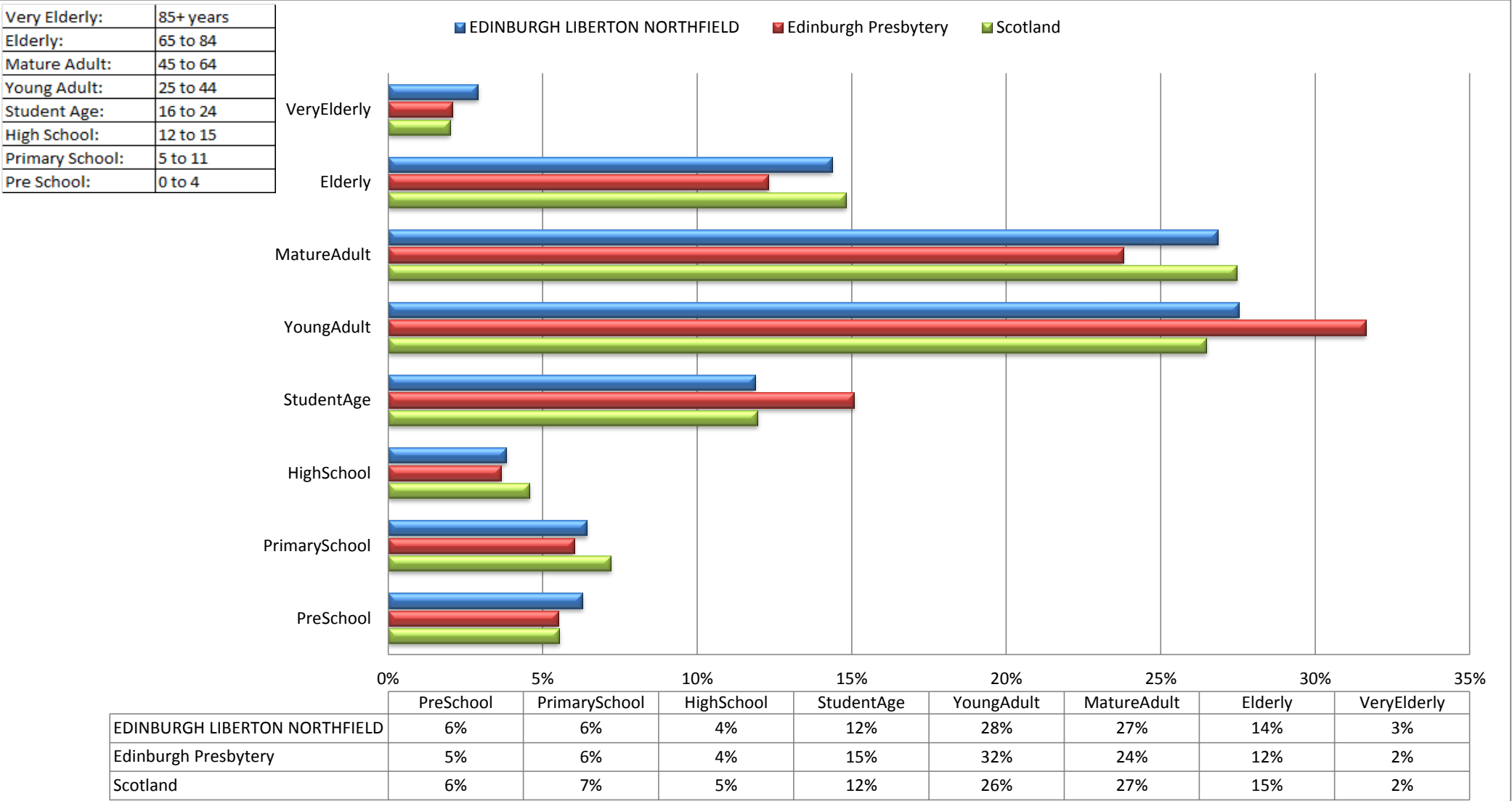
If EDINBURGH LIBERTON NORTHFIELD were a village of 100 people...

- > 6 would be in primary school; 4 would be in high school
- > 28 would be aged between 25 and 44
- > 17 would be aged 65 or over
- > 75 would be of working age (16-74), including
 - 22 who have no qualifications; 25 who have a University degree
 - 29 who work full time; 11 who are retired
- > 74 would describe themselves as 'White - Scottish'
- > 6 would describe their health as bad or very bad
- > 9 would be providing unpaid care
- > **25 would say they belonged to the Church of Scotland**

If EDINBURGH LIBERTON NORTHFIELD were a village of 100 households...

- > 37 households would consist of one person, 16 of whom are aged 65 and over
- > 21 would have dependant children
- > 36 would be in rented accomodation
- > 59 would have access to at least one car or van
- > 15 would speak a language other than English in the home

Population Breakdown by Age-group

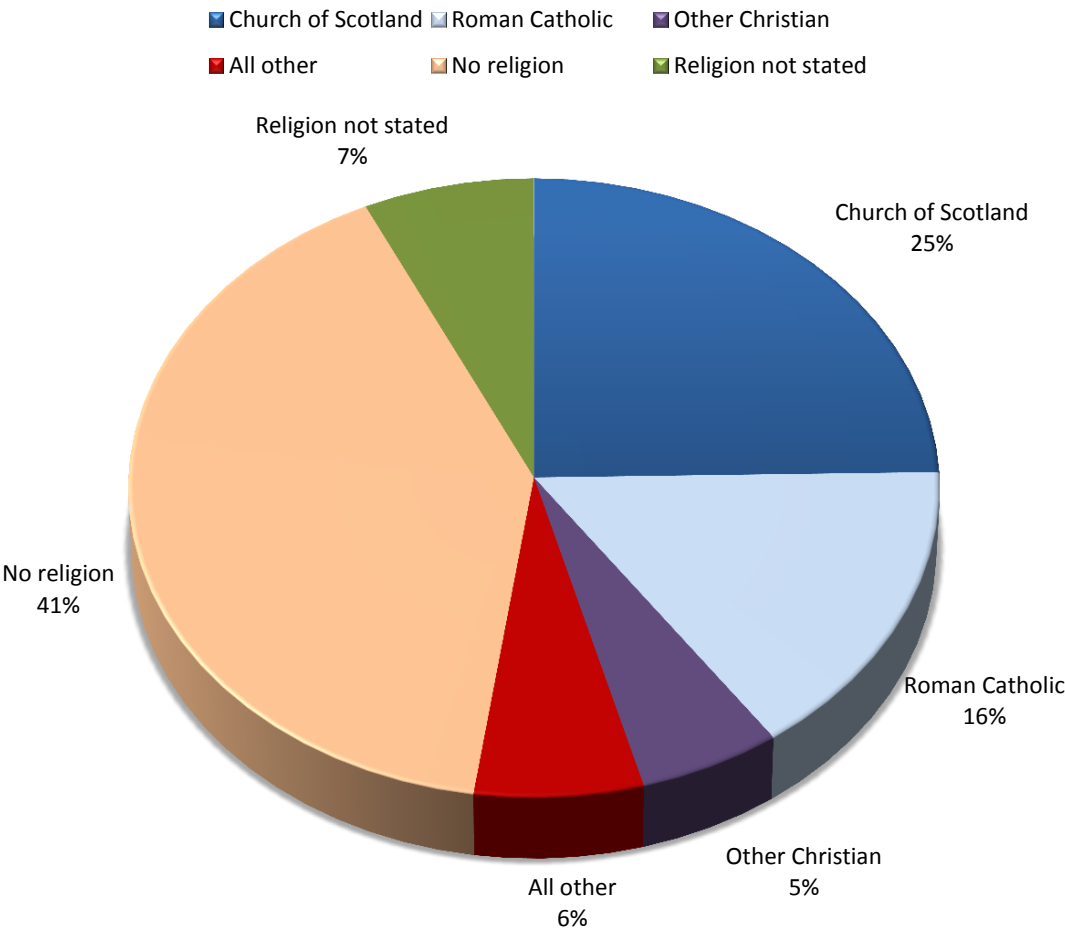


Name	PreSchool	PrimarySchool	HighSchool	StudentAge	YoungAdult	MatureAdult	Elderly	VeryElderly	Total
EDINBURGH LIBERTON NORTHFIELD	399	408	243	754	1,749	1,706	912	184	6,355
Edinburgh Presbytery	26,162	28,638	17,405	71,850	150,701	113,313	58,587	9,878	476,534
Scotland	292,821	381,453	242,057	632,488	1,402,081	1,454,169	784,431	105,903	5,295,403

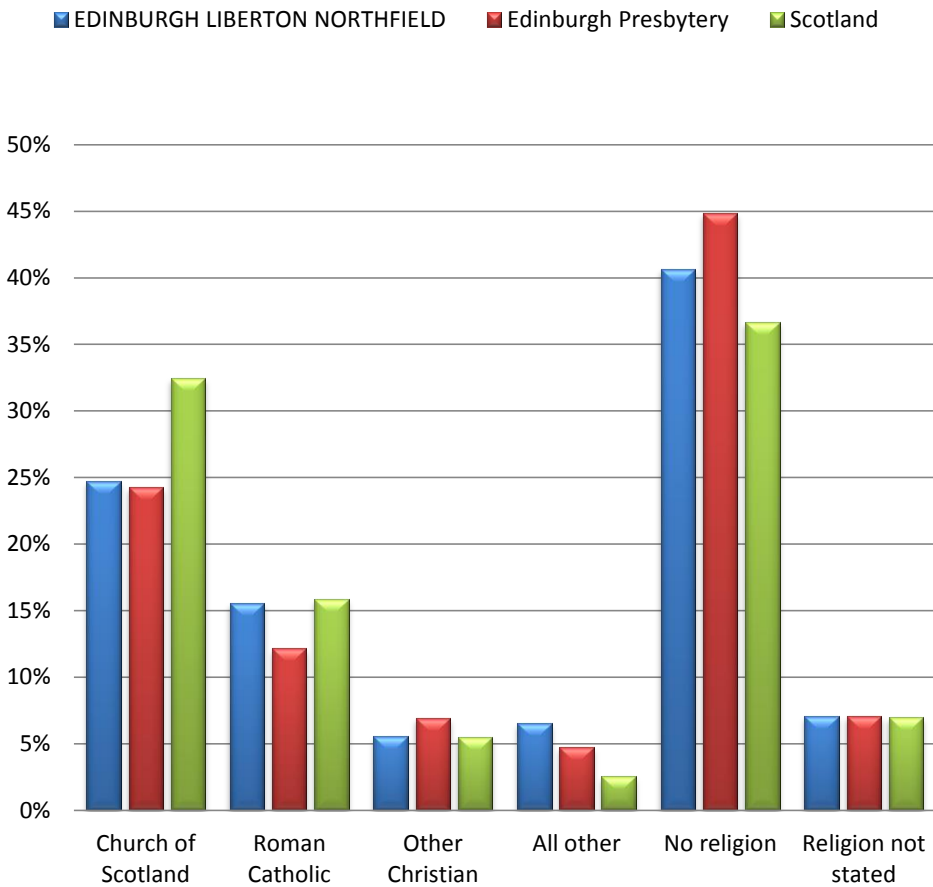
Census Table:KS102SC

Population Breakdown by Religion

Religious affiliation within the parish



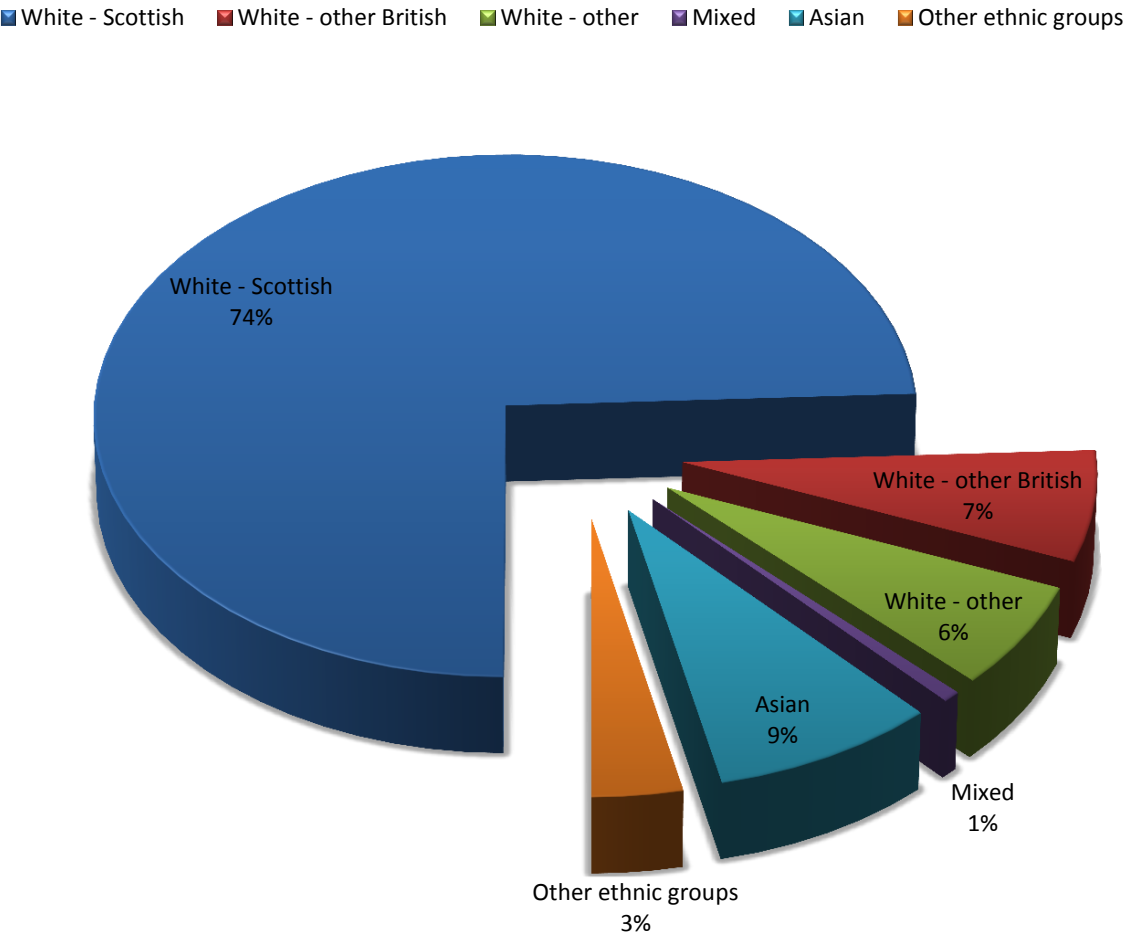
Religious affiliation across the country



Name	Church of Scotland	Roman Catholic	Other Christian	All Other	No religion	Not Stated	Total
EDINBURGH LIBERTON NORTHFIELD	1,571	987	351	415	2,583	448	6,355
Edinburgh Presbytery	115,635	57,848	33,044	22,636	213,616	33,755	476,534
Scotland	1,717,871	841,053	291,275	136,049	1,941,116	368,039	5,295,403

Population Breakdown by Ethnicity/Language

Ethnicity within the parish



Language Use

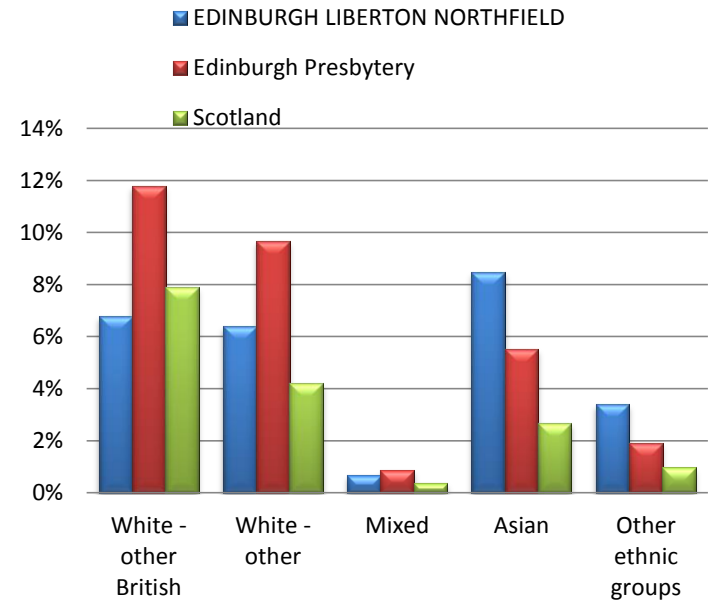
98% of people over 3 in the parish speak English well
(98% Presbytery; 99% Scotland)

0.4% can speak Gaelic (0.7%; 1.1%)

15% of households use a language other than English in
the home (13%; 7%)

Ethnicity across the country *

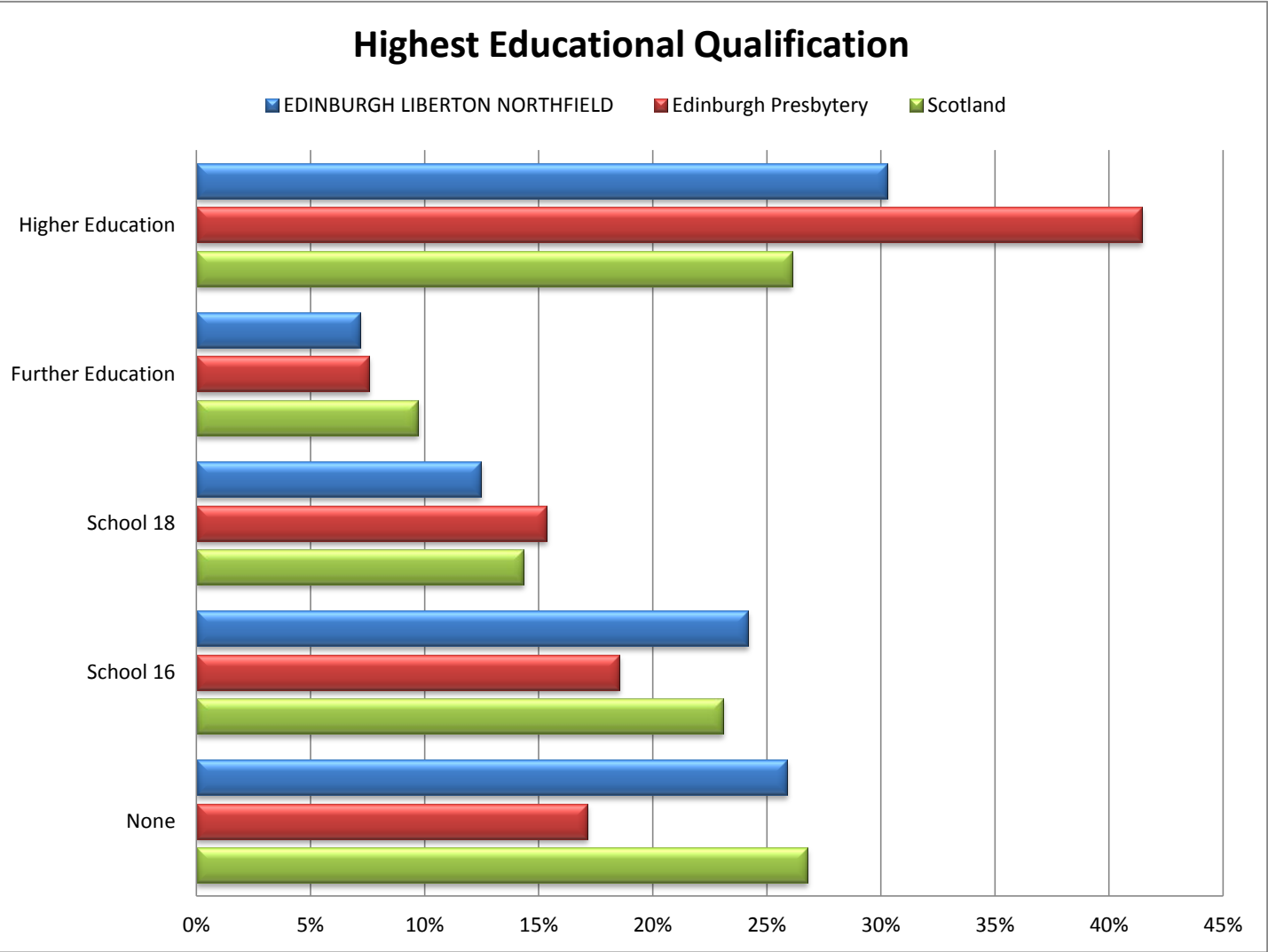
*Excludes White – Scottish for increased clarity



Name	White - Scottish	White - other British	White - other	Mixed	Asian	Other ethnic groups	All people
EDINBURGH LIBERTON NORTHFIELD	4,720	431	406	43	539	216	6,355
Edinburgh Presbytery	334,905	56,122	46,057	4,086	26,257	9,107	476,534
Scotland	4,445,678	417,109	221,620	19,815	140,678	50,503	5,295,403

Census Tables:KS2015C/KS206SC

Population Breakdown by Qualifications



Population in Full time Education 16 and over

10% of people aged 16 and over in this parish are in full time education (14% Presbytery; 8% Scotland)

Definitions

Higher Education includes Degree, Postgraduate qualifications, SVQ Level 5, Professional Qualifications or equivalent

Further Education includes HNC, HND, SVQ Level 4 or equivalent

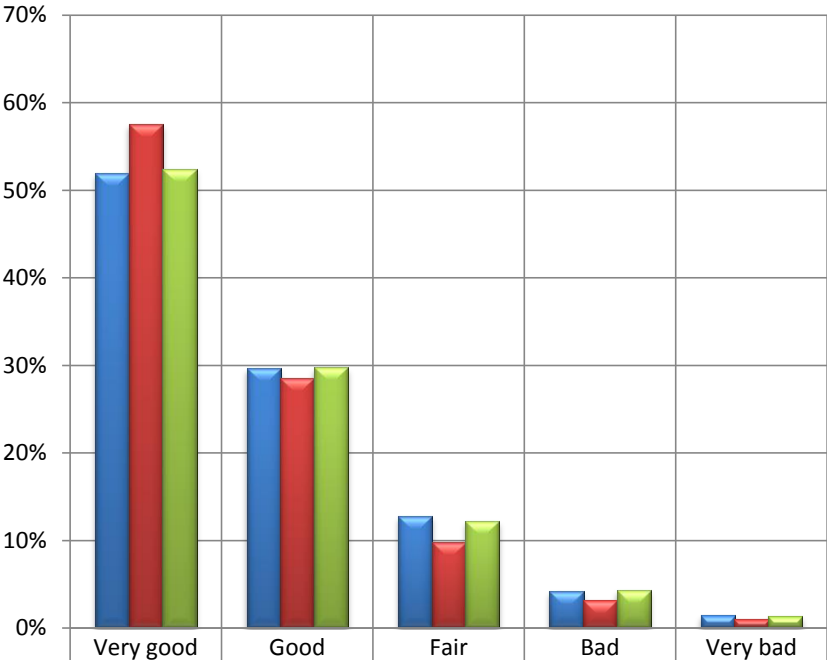
School 18 includes SCE Higher Grade, Higher, Advanced Higher, CSYS, A Level, AS Level, SVQ Level 3 or equivalent

School 16 includes O Grade, Standard Grade, Intermediate 1 or 2, GCSE, CSE, SVQ Level 1 or 2, or equivalent

Name	None	School 16	School 18	Further Education	Higher Education	All people over 16	Full Time Education 16+
EDINBURGH LIBERTON NORTHFIELD	1,374	1,283	662	380	1,606	5,305	548
Edinburgh Presbytery	69,267	74,948	62,012	30,537	167,565	404,329	57,562
Scotland	1,173,116	1,010,875	627,423	424,996	1,142,662	4,379,072	360,893

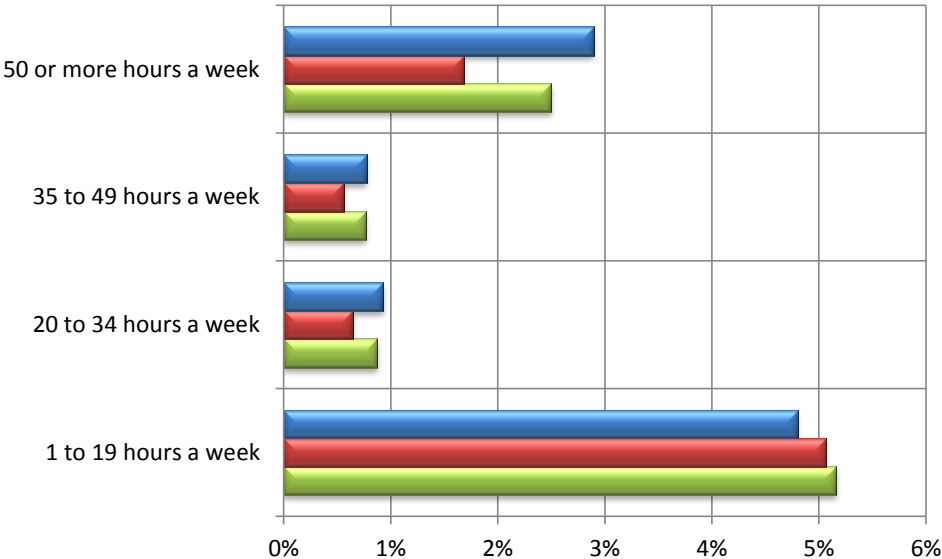
Population Breakdown by Health and Care Provision

Perceived general health



	Very good	Good	Fair	Bad	Very bad
EDINBURGH LIBERTON NORTHFIELD	52%	30%	13%	4%	1%
Edinburgh Presbytery	58%	29%	10%	3%	1%
Scotland	52%	30%	12%	4%	1%

Provision of unpaid care



	1 to 19 hours a week	20 to 34 hours a week	35 to 49 hours a week	50 or more hours a week
EDINBURGH LIBERTON NORTHFIELD	5%	1%	1%	3%
Edinburgh Presbytery	5%	1%	1%	2%
Scotland	5%	1%	1%	2%

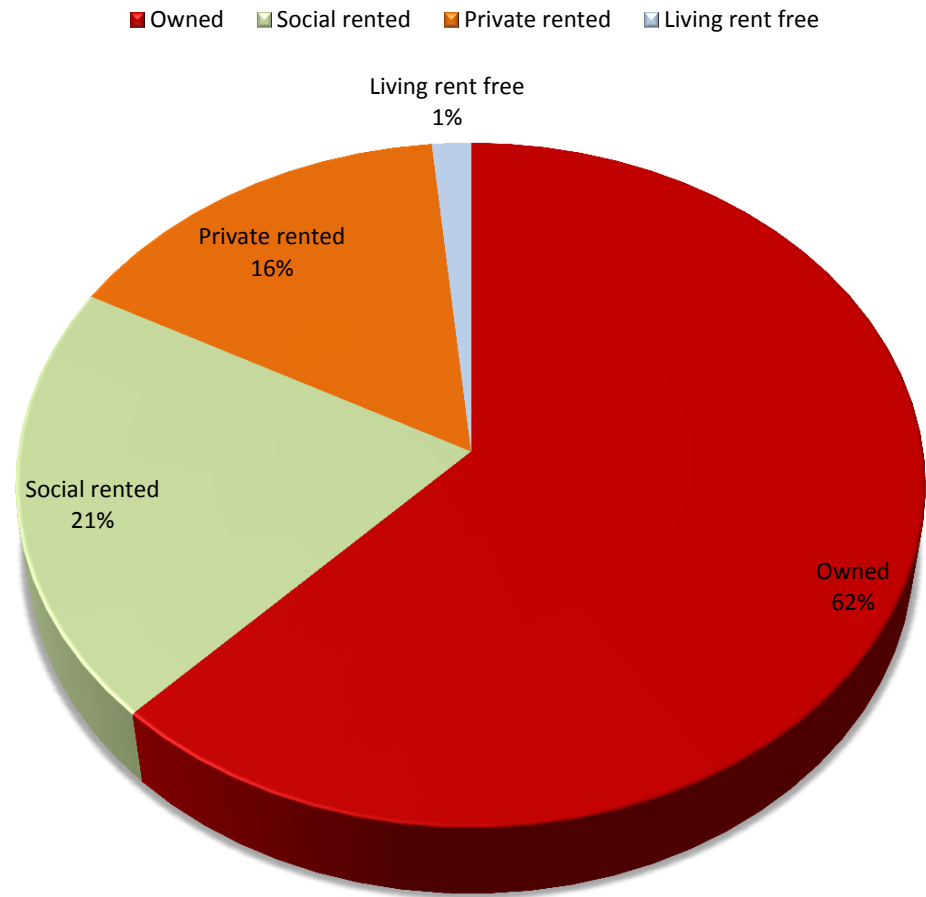
10% of people in EDINBURGH LIBERTON NORTHFIELD said that their day to day activities were limited a lot (7% Presbytery; 10% Scotland) and 10% said that their day to day activities were limited a little (9% Presbytery; 10% Scotland) by their health.

Name	General Health					Providing Unpaid Care, hours per week				
	Very good	Good	Fair	Bad	Very bad	None	1-19 hrs	20-34 hrs	35-49 hrs	50+ hrs
EDINBURGH LIBERTON NORTHFIELD	3,302	1,886	811	265	91	5,758	305	59	49	184
Edinburgh Presbytery	274,494	135,920	46,475	14,933	4,712	438,698	24,126	3,052	2,663	7,995
Scotland	2,778,481	1,575,000	644,881	226,154	70,887	4,803,172	273,333	46,315	40,501	132,082

Census Table:KS301SCb

Household Breakdown by Household Tenure

Household tenure within the parish



Household Occupation

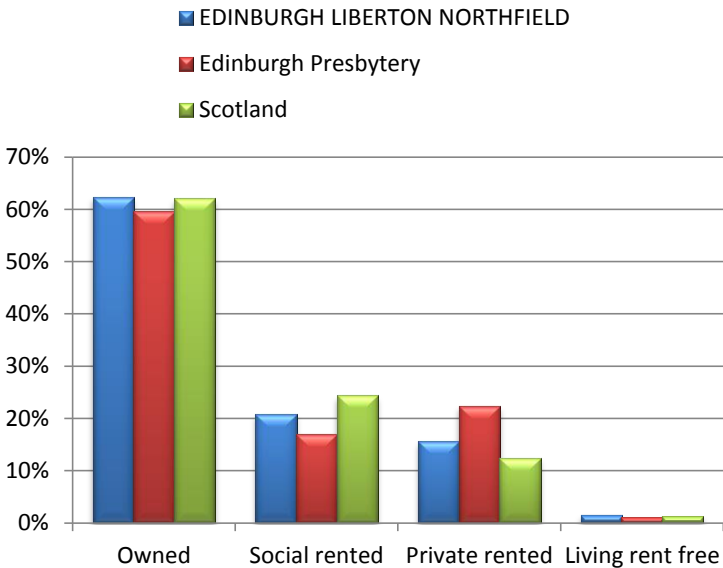
99% of the household spaces are occupied (97% Presbytery; 96% Scotland)
0.2% are second or holiday homes (0.9% ; 1.5%)
1.1% are vacant homes (2.2%; 2.6%)

16 people in the parish live in 6 communal establishment(s)

Access to a Vehicle

59% of occupied households have access to at least one car or van (60%; 69%)

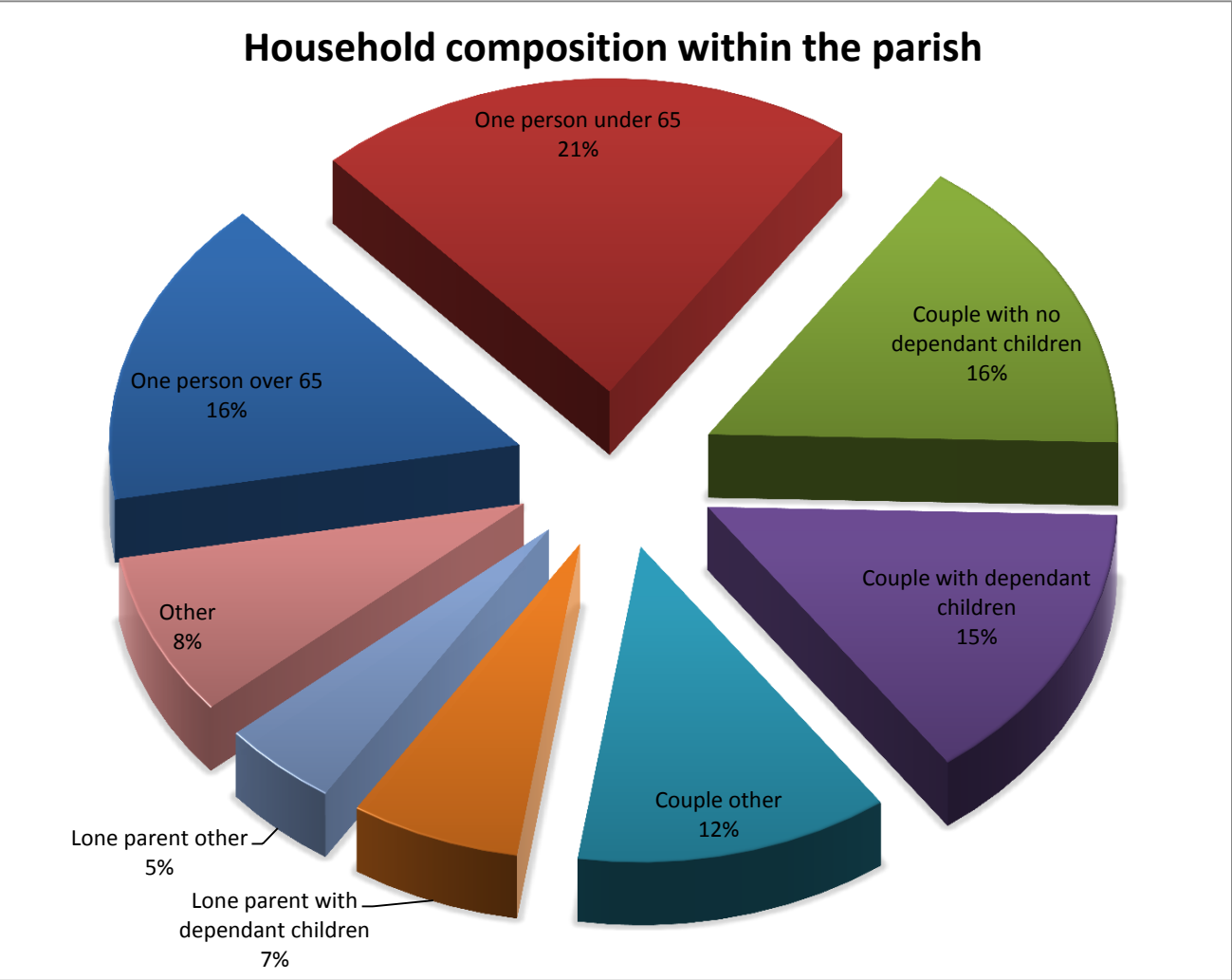
Household tenure across the country



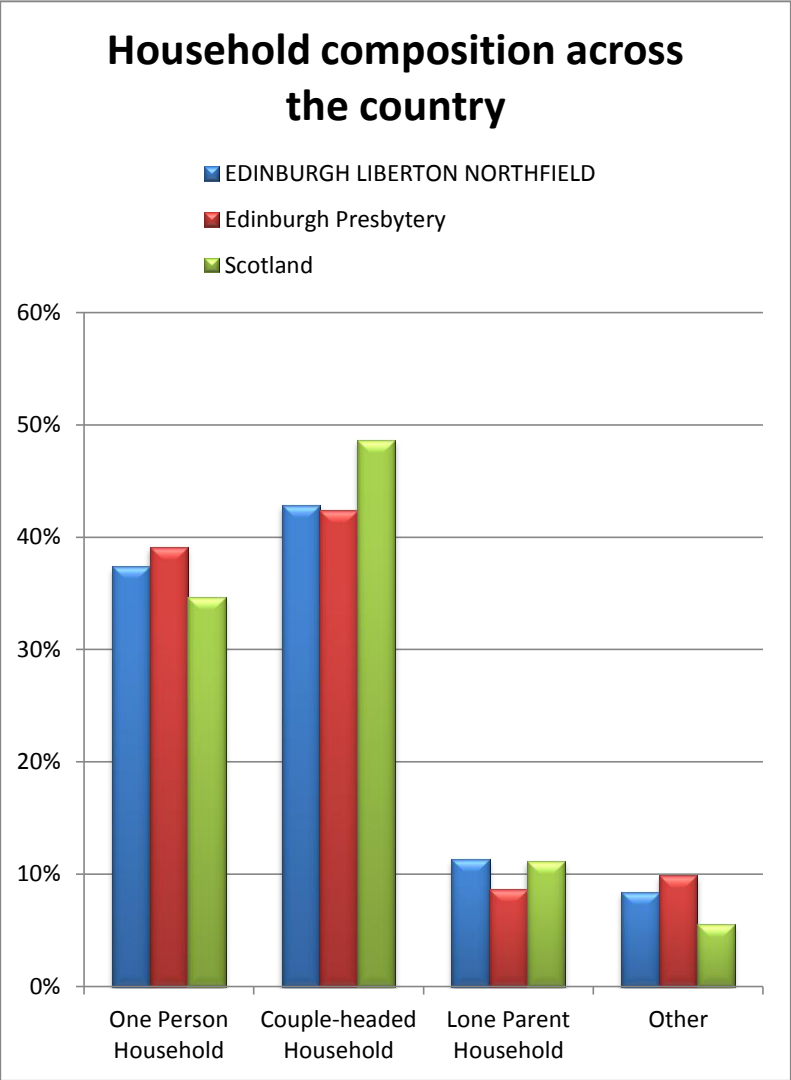
Name	Owned	Social rented	Private rented	Rent Free	Occupied Hholds	Car/Van Access	Holiday Homes	Vacant Hholds	All Hholds
EDINBURGH LIBERTON NORTHFIELD	1,838	612	459	45	2,954	1,752	7	33	2,994
Edinburgh Presbytery	132,781	37,936	49,864	2,399	222,980	134,008	2,084	5,061	230,125
Scotland	1,470,986	576,419	294,892	30,480	2,372,777	1,648,633	36,642	64,462	2,473,881

Census Table:QS405SC/KS401SC/KS405SC

Household composition



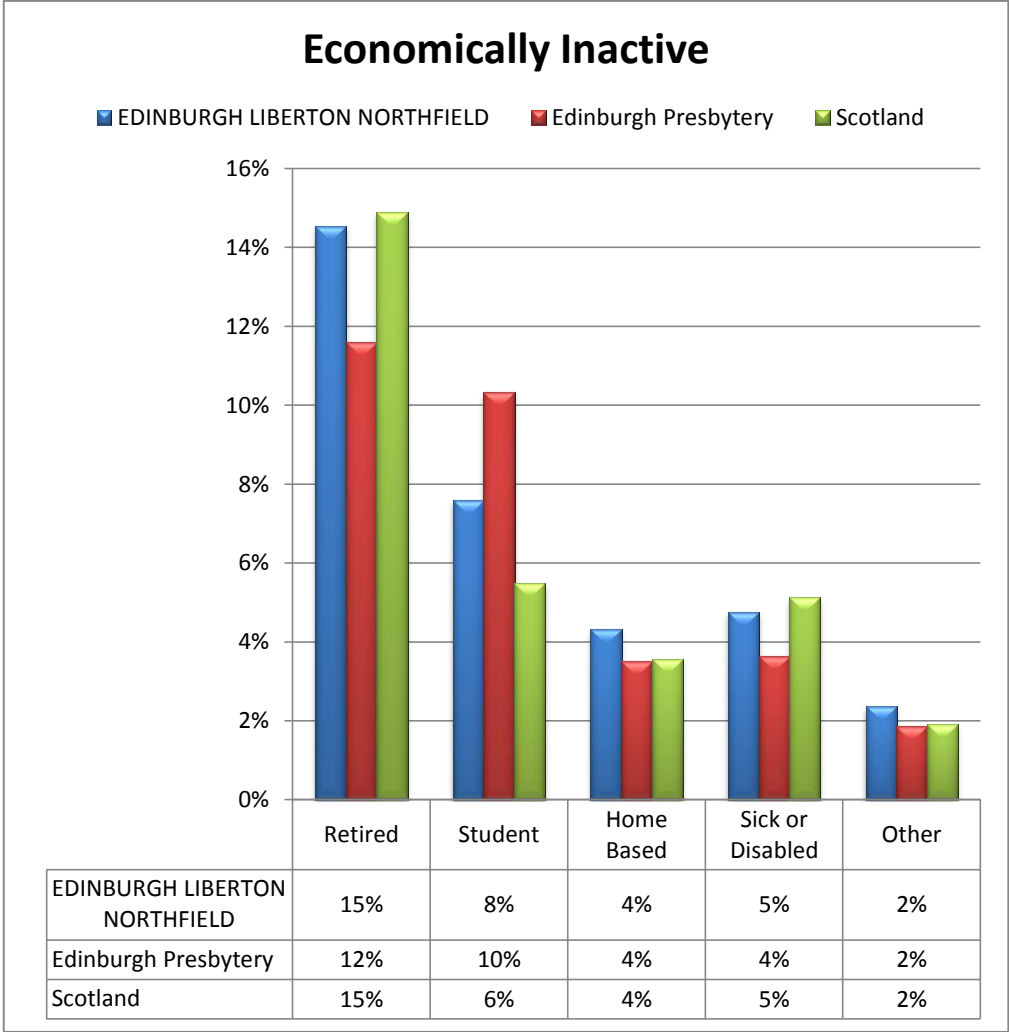
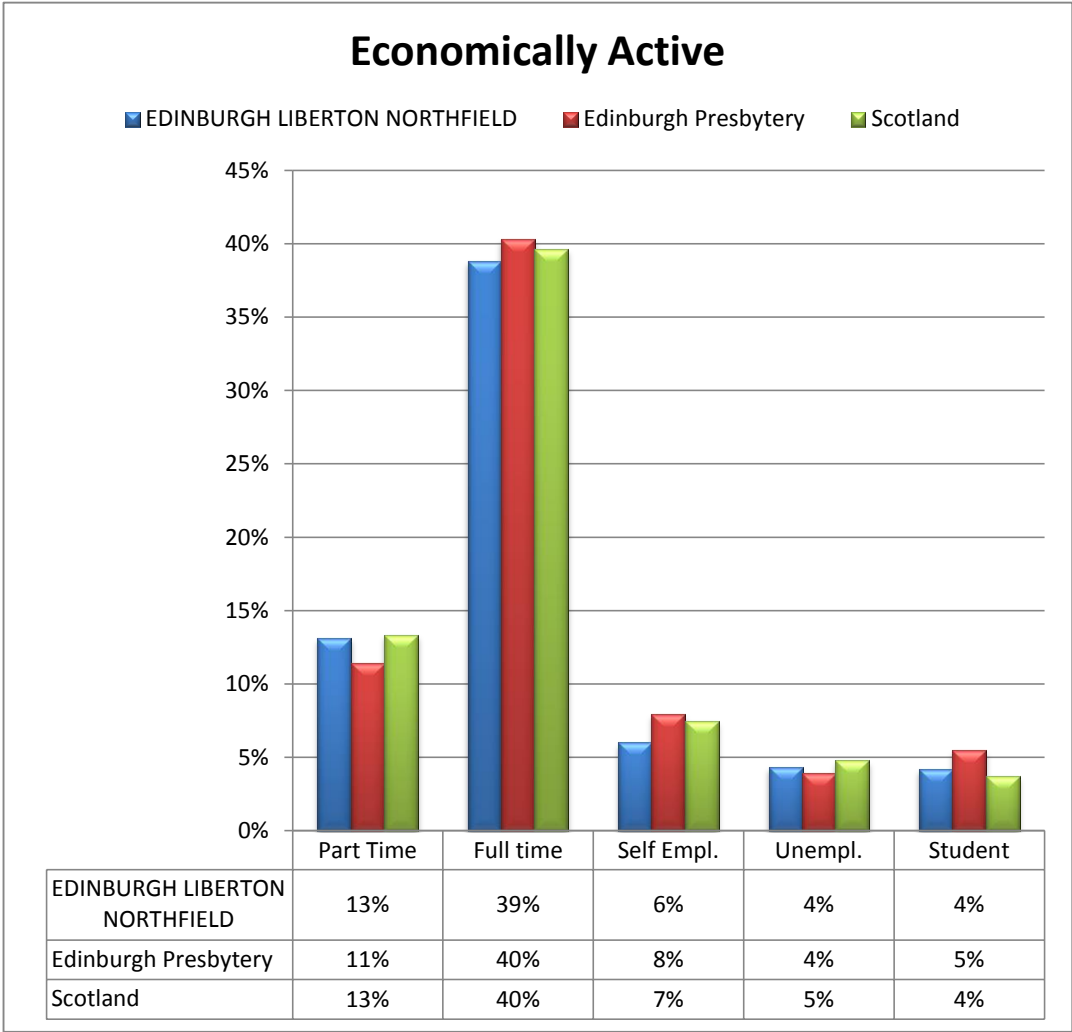
For definitions of household type see www.scotlandscensus.gov.uk/en/censusresults/variables.html



Name	One Person Household		Couple-headed Household		Lone Parent Household		Other Hholds	All Hholds
	under 65	65 and over	dependant children	other	dependant children	other		
EDINBURGH LIBERTON NORTHFIELD	632	472	433	833	198	137	249	2,954
Edinburgh Presbytery	60,763	26,375	32,387	19,353	12,984	6,369	21,994	222,980
Scotland	511,447	311,867	409,533	263,360	170,002	93,358	131,455	2,372,777

Census Table:KS105SC

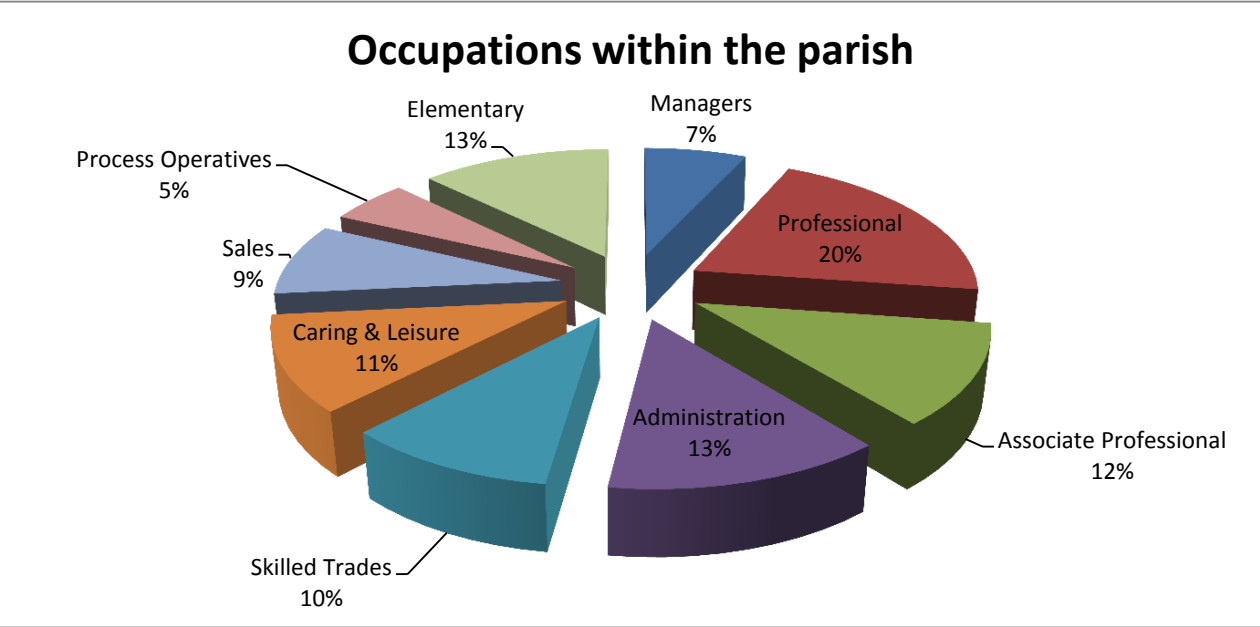
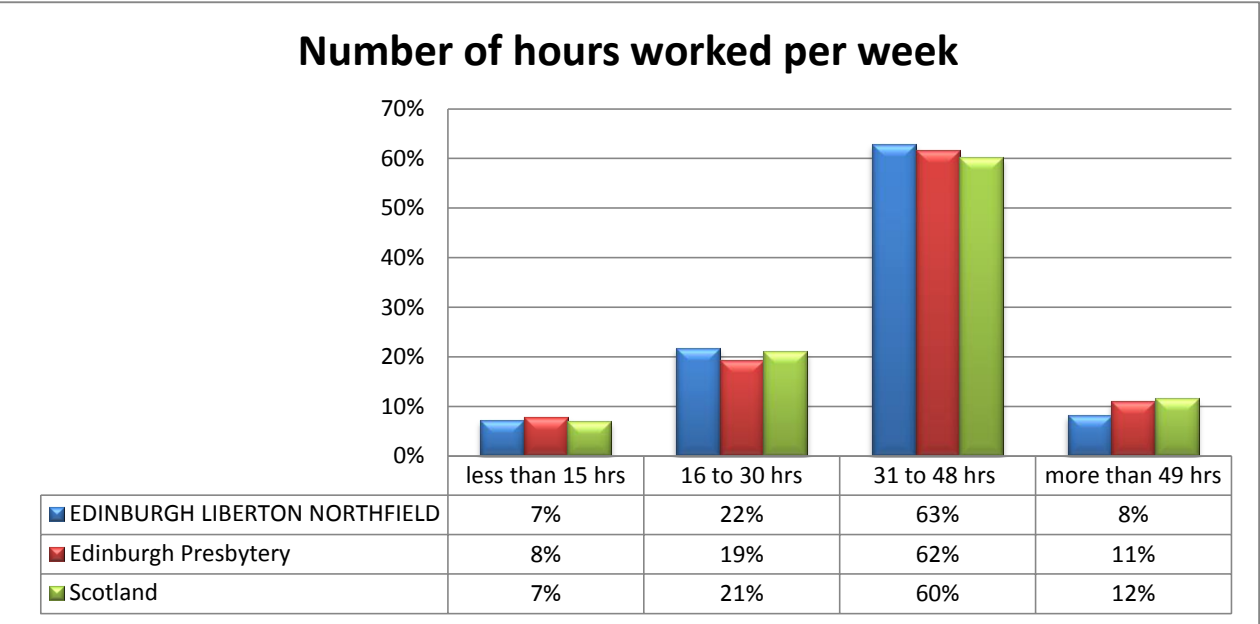
Economic activity of those of working age (1)



Name	Economically Active (parish: 3150, 66%)					Economically Inactive (parish: 1592, 34%)					Aged 16 to 74
	Part Time	Full time	Self Empl.	Unempl.	Student	Retired	Student	Home Based	Sick or Disabled	Other	
EDINBURGH LIBERTON NORTHFIELD	623	1,841	284	204	198	689	360	205	226	112	4,742
Edinburgh Presbytery	42,263	149,088	29,294	14,508	20,248	42,934	38,212	12,968	13,509	6,906	369,930
Scotland	529,816	1,573,416	297,693	189,414	148,560	591,667	218,412	141,542	203,975	76,035	3,970,530

Census Table: KS601SC

Economic activity of those of working age (2)



For definitions of occupations and industrial activities see www.scotlandscensus.gov.uk/en/censusresults/variables.html

Top 5 Industrial Activities:

<p><u>within the parish</u></p> <p>1 Human Health and Social Work Activities (19.2%)</p> <p>2 Wholesale and Retail Trade, Repair of Motor Vehicles and Motorcycles (12.3%)</p> <p>3 Education (11.8%)</p> <p>4 Financial and Insurance Activities (8.2%)</p> <p>5 Construction (7.6%)</p>
<p><u>within the Presbytery</u></p> <p>1 Human Health and Social Work Activities (13.9%)</p> <p>2 Wholesale and Retail Trade, Repair of Motor Vehicles and Motorcycles (11.7%)</p> <p>3 Financial and Insurance Activities (11.0%)</p> <p>4 Education (10.4%)</p> <p>5 Professional, Scientific and Technical Activities (8.7%)</p>
<p><u>within Scotland</u></p> <p>1 Human Health and Social Work Activities (15.0%)</p> <p>2 Wholesale and Retail Trade, Repair of Motor Vehicles and Motorcycles (15.0%)</p> <p>3 Education (8.4%)</p> <p>4 Construction (8.0%)</p> <p>5 Manufacturing (7.7%)</p>

Census Tables: KS604SCa/KS608SC/KS605SC

What to do next

This profile has given you some information about your local community from Scotland's Census 2011. This is not an end in itself, but rather a starting place for you to explore further.

Resources to help you do this are available from the Mission and Discipleship Council at www.resourcingmission.org.uk

These include *Who is my neighbour*, new training materials for making use of this profile for different purposes, and *Future Focus*, a process to examine the life of the congregation and community.

Questions to consider might include:

- > What is the profile of our congregation?
- > How does it compare to the local population?
- > What other churches are in the area? Which parts of the community do they reach? Which parts of the community are being missed?
- > What other local organisations or centres are there that might bring people into our parish? Examples might include work, public services, leisure, shops and voluntary organisations. How can we interact with these people?
- > What areas of our parish do we know well, or less well?
- > How does the local community change between weekdays and weekends?
- > How helpful is our website? Are we correctly placed on the ChurchFinder? http://cos.churchofscotland.org.uk/church_finder/

Sources of further information

Scottish Index of Multiple Deprivation
simd.scotland.gov.uk/publication-2012/

Data on income, health, education, access, crime, housing and employment deprivation.

Scottish Neighbourhood Statistics
sns.gov.uk

This site brings together a lot of data from various agencies in Scotland and includes material on health, education, poverty, unemployment, housing, population, crime and social/community issues. It is particularly useful between Census dates.

Scottish Public Health Observatory
www.scotpho.org.uk/profiles

This site holds a lot of information about health and related issues. The 2010 Health and Wellbeing Profiles are available at "Intermediate Zone" level (around 6,000 people).

Notes

All parish-level Census data is based on 2011 Census Output Areas as released by National Records of Scotland (www.nrscotland.gov.uk). An Output Area is associated with a parish if its population weighted centroid falls within the parish boundary.

Any errors or omissions in Church of Scotland parish boundaries should be reported to the relevant Presbytery Clerk for onward transmission to Ministries Council.

Any errors or omissions in the ChurchFinder details should be notified to itdept@cofscotland.org.uk

23/01/2014